

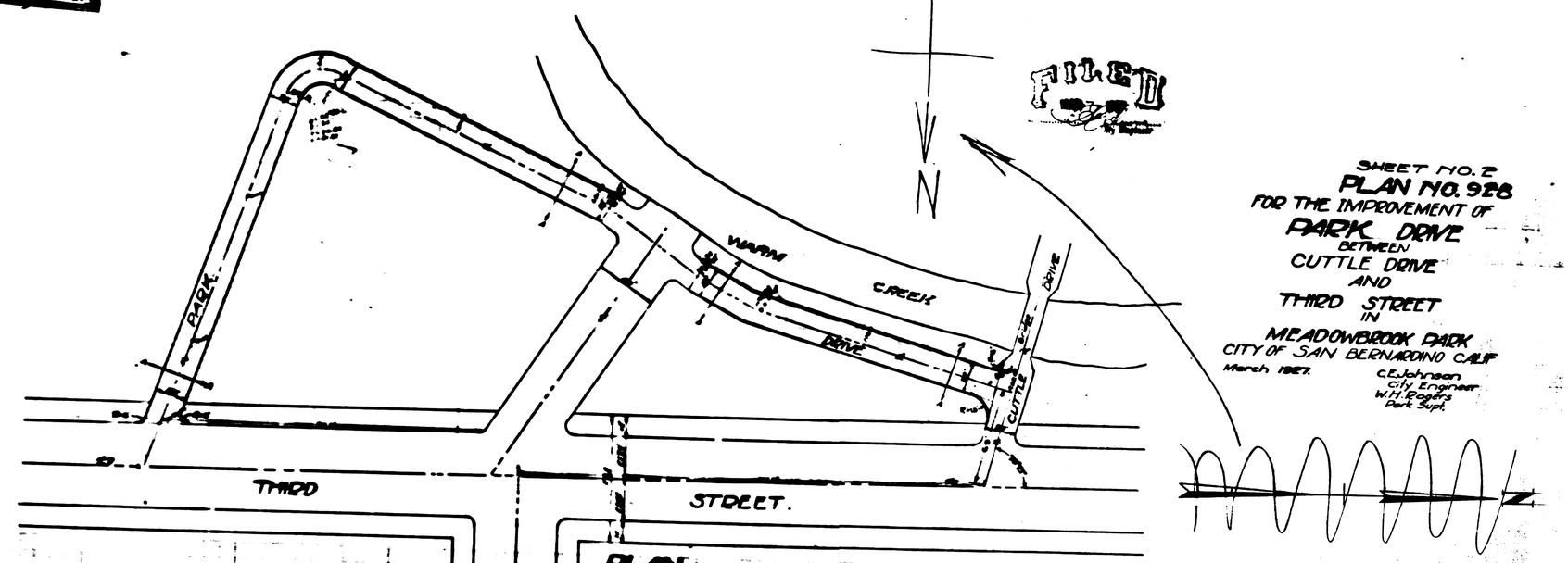

SHEET NO. 2
PLAN NO. 928
FOR THE IMPROVEMENT OF
PARK DRIVE
BETWEEN
CUTTLE DRIVE
AND
THIRD STREET
IN
MEADOWBROOK PARK
CITY OF SAN BERNARDINO CALIF
March 1927.

C.E. Johnson
City Engineer
W.H. Rogers
Park Supt.

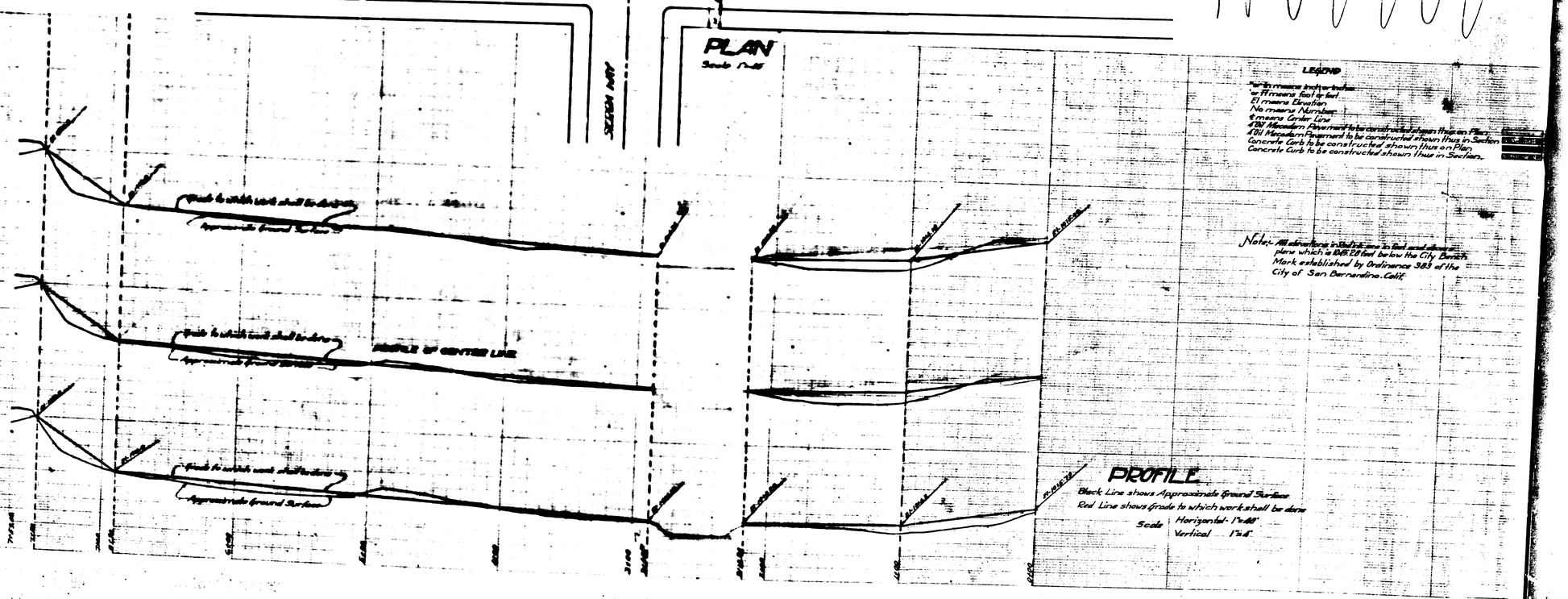

LEGEND

"in" means Inches
"ft" means Feet
El means Elevation
No means Number
℄ means Center Line
Oil Macadam Pavement to be constructed shown thus on Plan
Oil Macadam Pavement to be constructed shown thus in Section
Concrete Curb to be constructed shown thus on Plan
Concrete Curb to be constructed shown thus in Section.

Note:- All elevations in this drawing are in feet and above a plane which is 108.28 feet below the City Bench Mark established by Ordinance 383 of the City of San Bernardino, Calif.



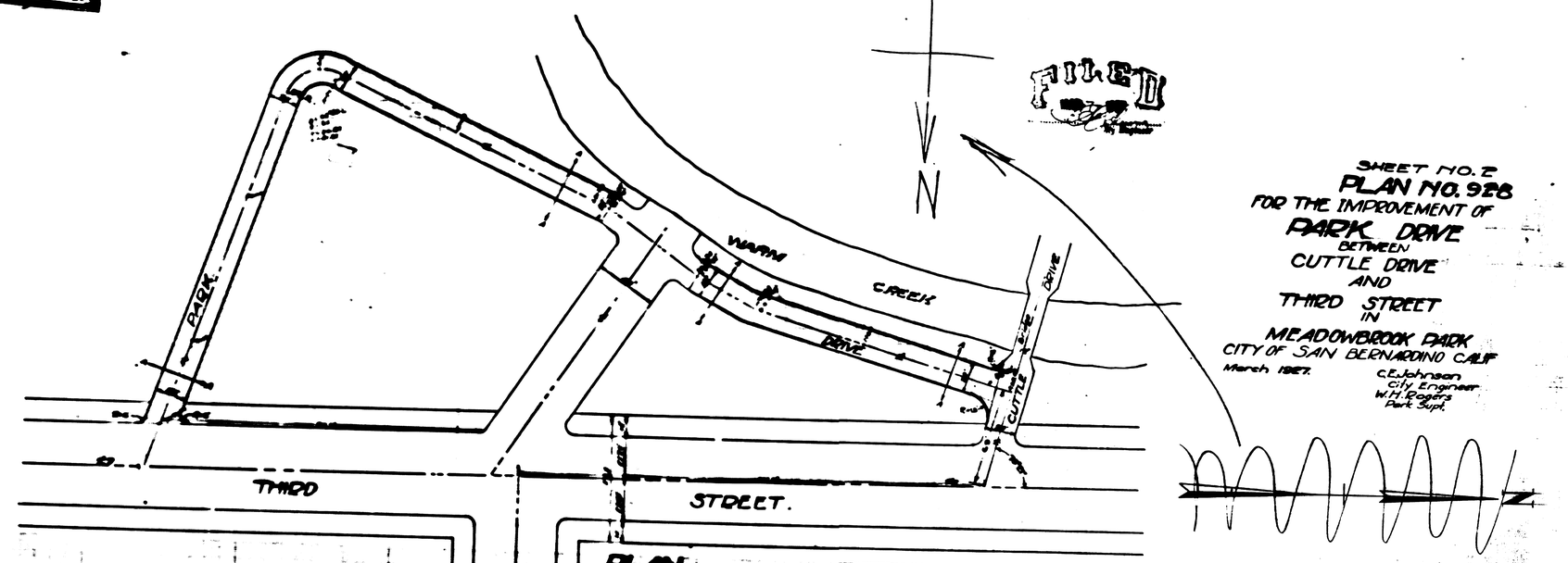

SHEET NO. 2
PLAN NO. 928
FOR THE IMPROVEMENT OF
PARK DRIVE
BETWEEN
CUTTLE DRIVE
AND
THIRD STREET
IN
MEADOWBROOK PARK
CITY OF SAN BERNARDINO CALIF
March 1927.

C.E. Johnson
City Engineer
W.H. Rogers
Park Supt.

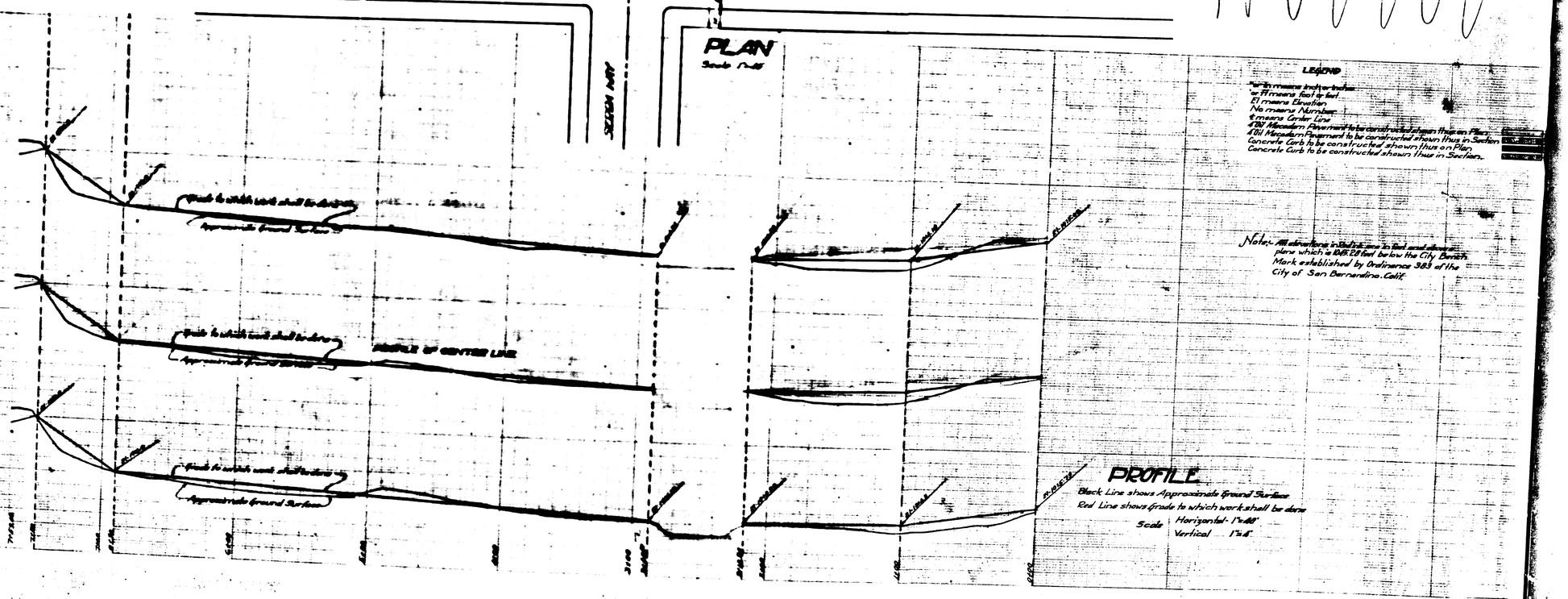

LEGEND

"in" means Inches
"ft" means Feet
El means Elevation
No means Number
℄ means Center Line
Oil Macadam Pavement to be constructed shown thus on Plan
Oil Macadam Pavement to be constructed shown thus in Section
Concrete Curb to be constructed shown thus on Plan
Concrete Curb to be constructed shown thus in Section.

Note:- All elevations in this drawing are in feet and above a plane which is 108.28 feet below the City Bench Mark established by Ordinance 383 of the City of San Bernardino, Calif.



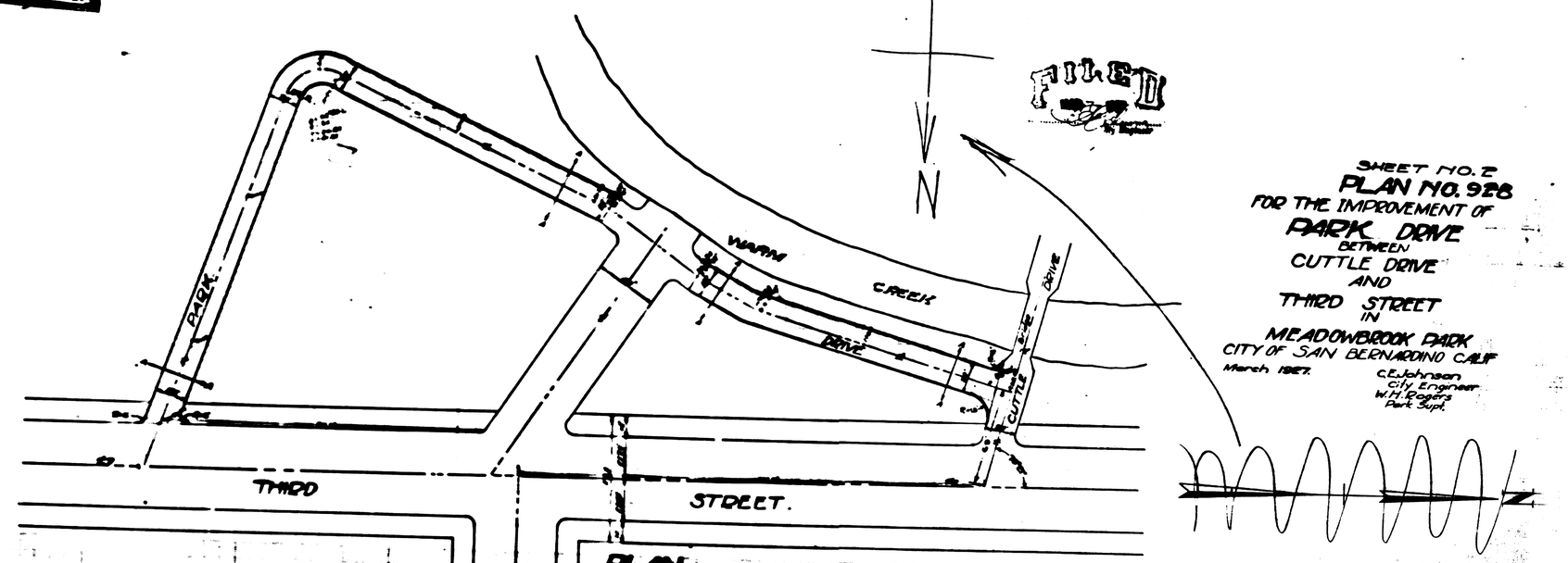

SHEET NO. 2
PLAN NO. 928
FOR THE IMPROVEMENT OF
PARK DRIVE
BETWEEN
CUTTLE DRIVE
AND
THIRD STREET
IN
MEADOWBROOK PARK
CITY OF SAN BERNARDINO CALIF
March 1927.

C.E. Johnson
City Engineer
W.H. Rogers
Park Supt.

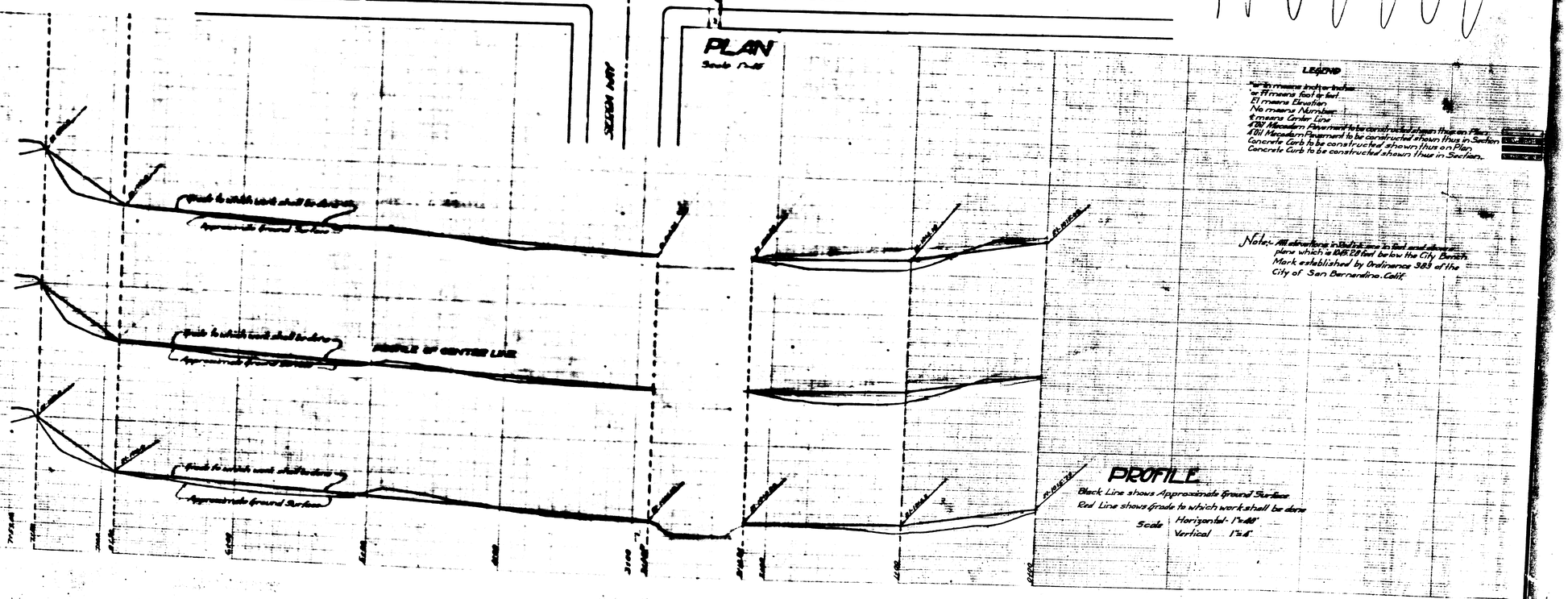

LEGEND

"in" means Inches
"ft" means Feet
El means Elevation
No means Number
℄ means Center Line
Oil Macadam Pavement to be constructed shown thus on Plan
Oil Macadam Pavement to be constructed shown thus in Section
Concrete Curb to be constructed shown thus on Plan
Concrete Curb to be constructed shown thus in Section.

Note:- All elevations in this drawing are in feet and above a plane which is 108.28 feet below the City Bench Mark established by Ordinance 383 of the City of San Bernardino, Calif.